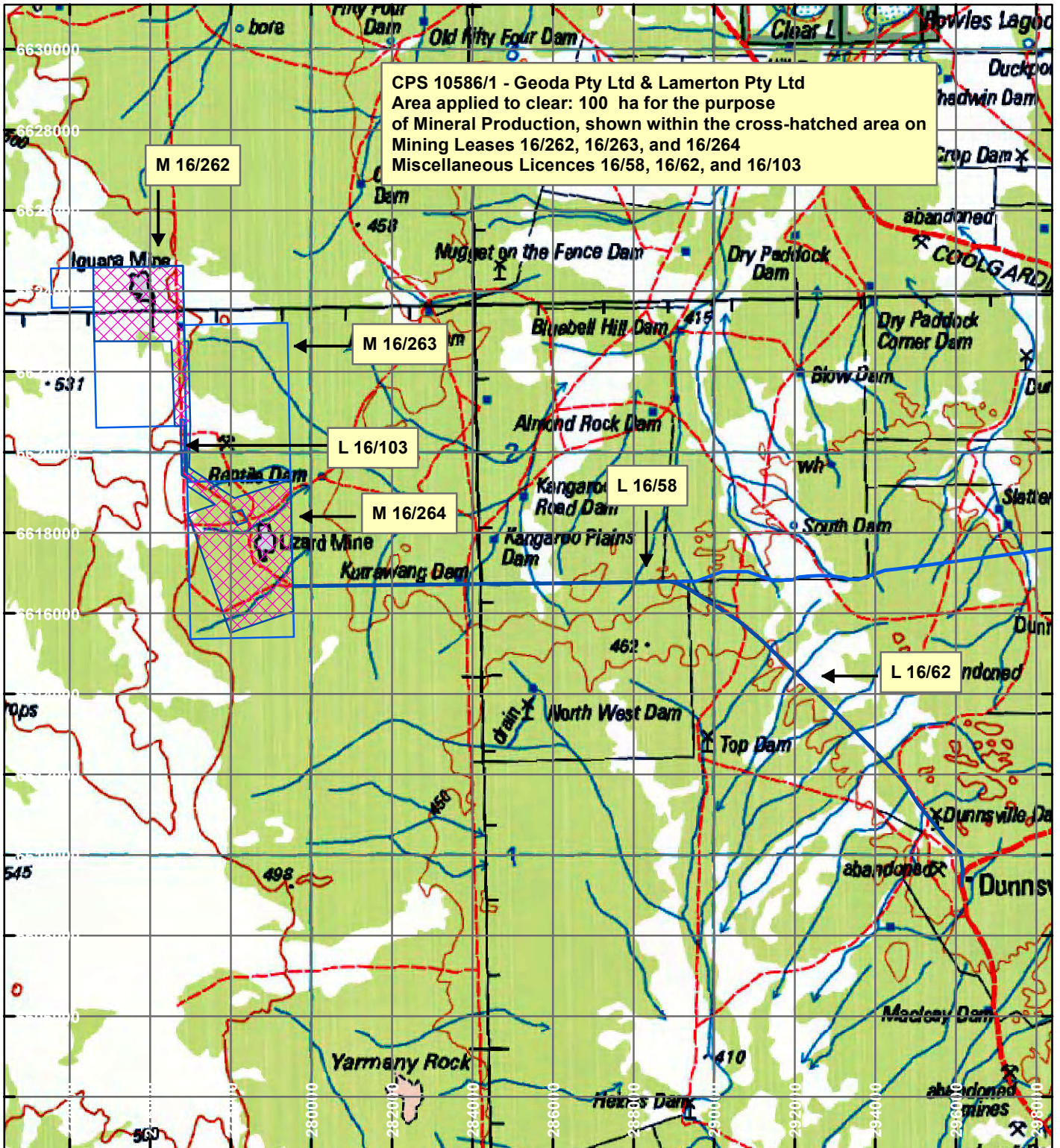


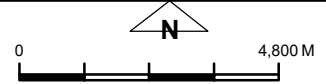


CPS 10586/1 - Geoda Pty Ltd & Lamerton Pty Ltd



LEGEND

-  Clearing Instruments
-  Mining Tenements



Scale 1:140,000

(Approximate when reproduced at A4)

Geocentric Datum Australia 1994

Note: the data in this map have not been projected. This may result in geometric distortion or measurement inaccuracies.

..... Date

Officer with delegated authority under Section 20 of
 the Environmental Protection Act 1986

Information derived from this map should be
 confirmed with the data custodian acknowledged
 by the agency acronym in the legend.

